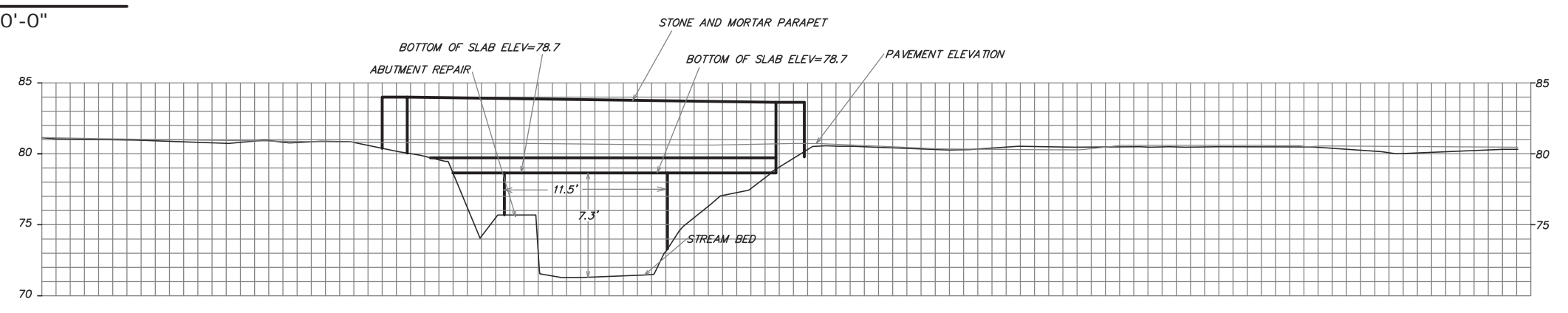
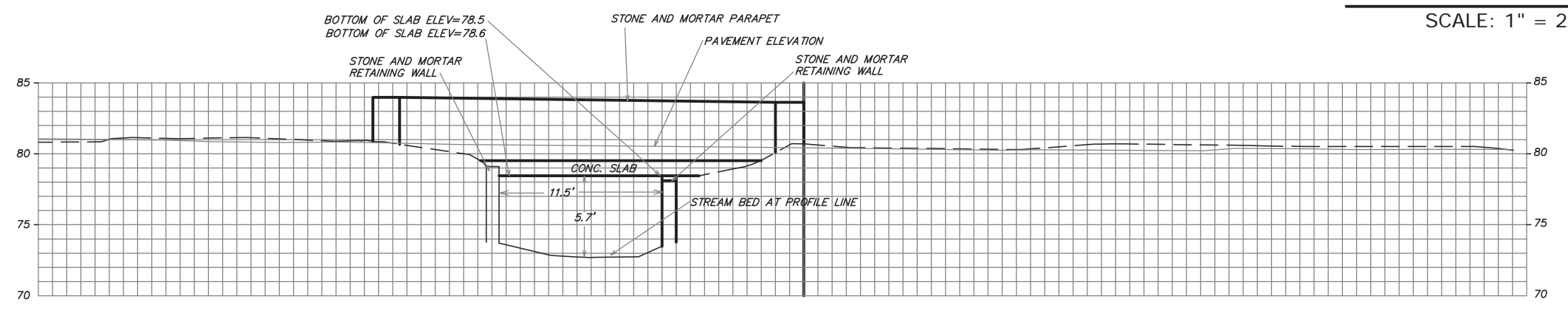
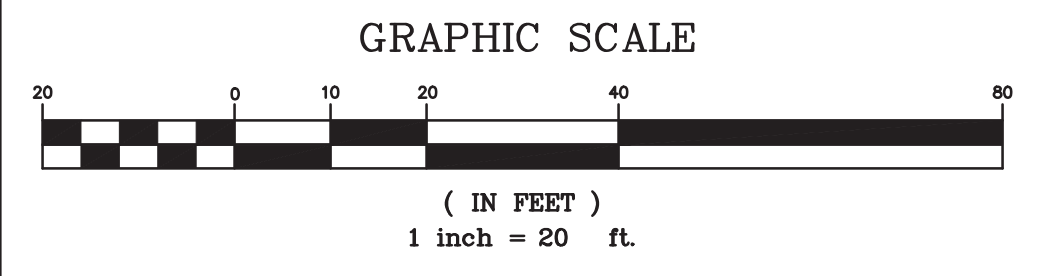


PROPOSED LEGEND:

	RIPRAP SLOPE / OUTFALL
	BITUMINOUS CONCRETE DRIVEWAY
	STORM PIPE
	SEDIMENTATION CONTROL SYSTEM
	CONTOUR
	EDGE OF ROAD (BITUMINOUS CURB)
	APPROXIMATE CUT/FILL LIMITS (COINCIDENT WITH TREE CLEARING)
	EDGE OF BITUMINOUS DRIVE
	APPROXIMATE BORING LOCATION
	CATCH BASIN / CATCH BASIN TOP
	DRAINAGE MANHOLE
	TREE TO BE REMOVED

EXISTING PLAN
SCALE: 1" = 20'-0"



- SANITARY MANHOLES**
- S1 TF=77.86
FL=71.7 12"CI
 - S2 TF=81.36
FL=77.4W 6"
FL=75.6NS 15" TILE
 - S3 TF=79.13
FL=71.9 12"
 - S4 TF=78.13
FL=72.0 12"CI

THE INFORMATION, INCLUDING ESTIMATED QUANTITIES OF WORK SHOWN ON THESE SHEETS IS BASED ON LIMITED INVESTIGATIONS BY THE TOWN AND IS IN NO WAY WARRANTED TO INDICATE THE TRUE CONDITIONS OR ACTUAL QUANTITIES OR DISTRIBUTION OF QUANTITIES OF WORK WHICH WILL BE REQUIRED.

SUPV.	K.O.E.	
DESIGN	R.E.B.	
DRAWN	R.E.B./M.A.	
CHECKED	S.R.M.	
NO.	DATE	DESCRIPTION
REVISIONS		
DATE	03/27/2024	

S.F.D. SUBMITTAL



• WENGELL, McDONNELL & COSTELLO •
87 HOLMES ROAD
NEWINGTON, CT 06111
(860) 667-9624

PREPARED FOR

TOWN OF GREENWICH
101 FIELD POINT ROAD
GREENWICH, CONNECTICUT 06830

**REPLACEMENT OF NORTH STREET BRIDGE
OVER WEST BROTHERS BROOK
EXISTING PLAN**

D - NORTH ST BRIDGE	F.D. - 22046.10	SHEET 3
SIZE	PROJECT	FILE NAME
	NUMBER	REV.
	OF	26